

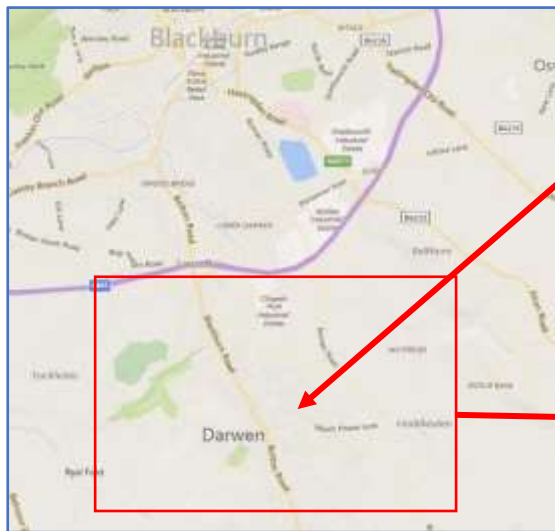


H2-L Darwen – Near Blackburn – Standard 2 Bed

Location Map



Darwen Area, Near Blackburn





H2-L Darwen – Near Blackburn – Standard 2 Bed

Front View

End-terrace, freehold property made from original stone



Street Views

Local shops and bus stops on the main road at the end of the street





H2-L Darwen – Near Blackburn – Standard 2 Bed

Lounges / Sitting Room





H2-L Darwen – Near Blackburn – Standard 2 Bed

Kitchen





H2-L Darwen – Near Blackburn – Standard 2 Bed

Bedroom 1 and Staircase





H2-L Darwen – Near Blackburn – Standard 2 Bed

Bedroom 2 and Bathroom Suite





H2-L Darwen – Near Blackburn – Standard 2 Bed

Rear of Property

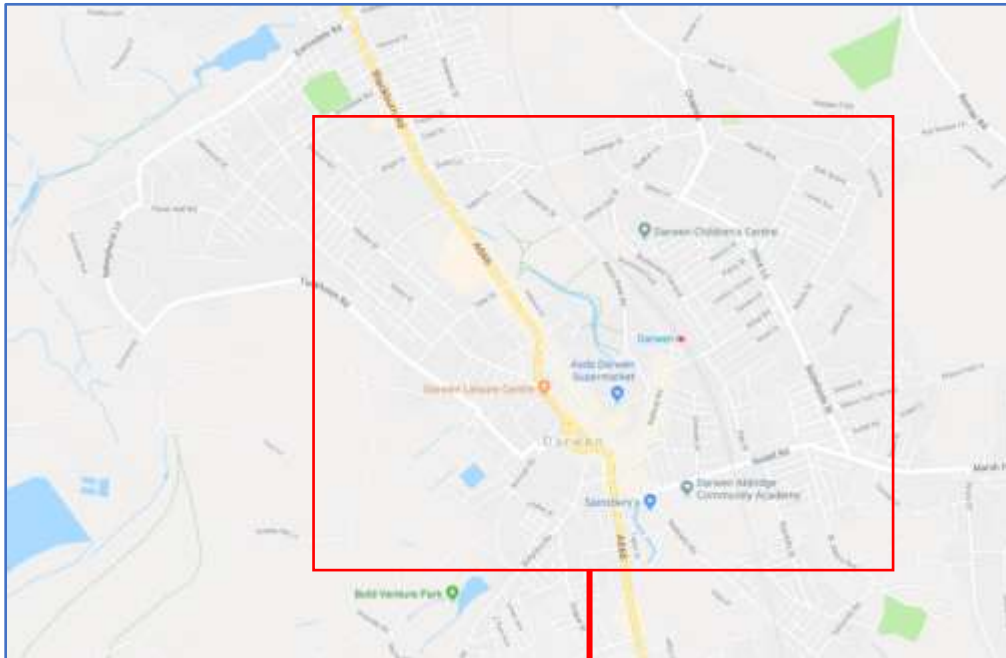




H2-L Darwen – Near Blackburn – Standard 2 Bed

Darwen Area

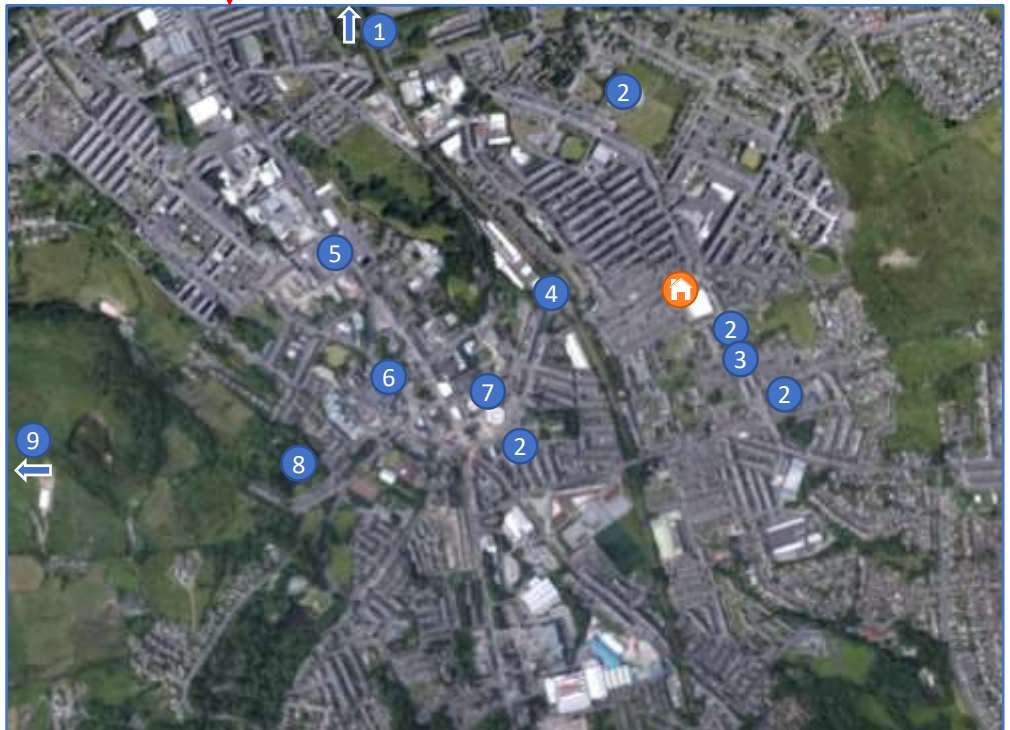
Prime location close to the heart of the centre and the main road connecting neighbouring towns



Map Key

- 1. Main road to Blackburn
- 2. Local Schools and Nurseries
- 3. Local Shops
- 4. Darwen Train Station
- 5. Supermarket
- 6. Leisure Centre
- 7. Town Centre
- 8. Local Park
- 9. Darwen Tower

Sarah Street





H2-L Darwen – Near Blackburn – Standard 2 Bed

Darwen Town Centre

Local market, town hall buildings and shopping streets are within close vicinity





H2-L Darwen – Near Blackburn – Standard 2 Bed

Darwen Area

A local market town which together with Blackburn forms the Blackburn and Darwen Borough. The famous Darwen Tower can be seen from many towns within Lancashire.

