

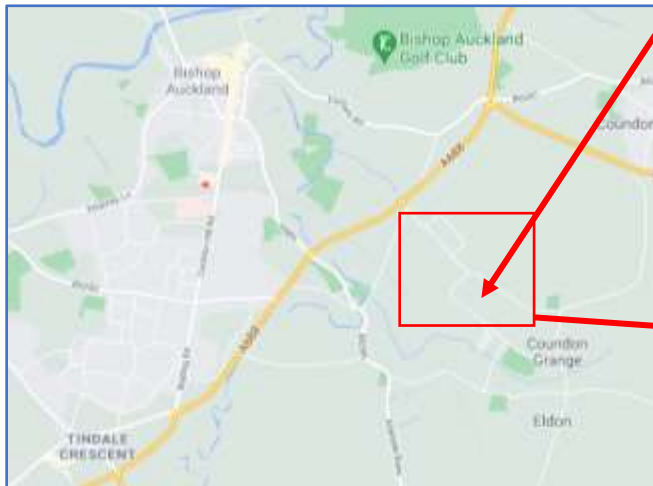


H2 Bishop Auckland– Standard 2 Bed

Location Map



Bishop Auckland – South West of Durham City



Overhead Street View





H2 Bishop Auckland– Standard 2 Bed

Front View

A 2-bed mid-terrace property which includes a rear yard and on-street parking. This property is in the picturesque location of Bishop Auckland, just south of Durham City, close to local amenities.





H2 Bishop Auckland– Standard 2 Bed

Street views

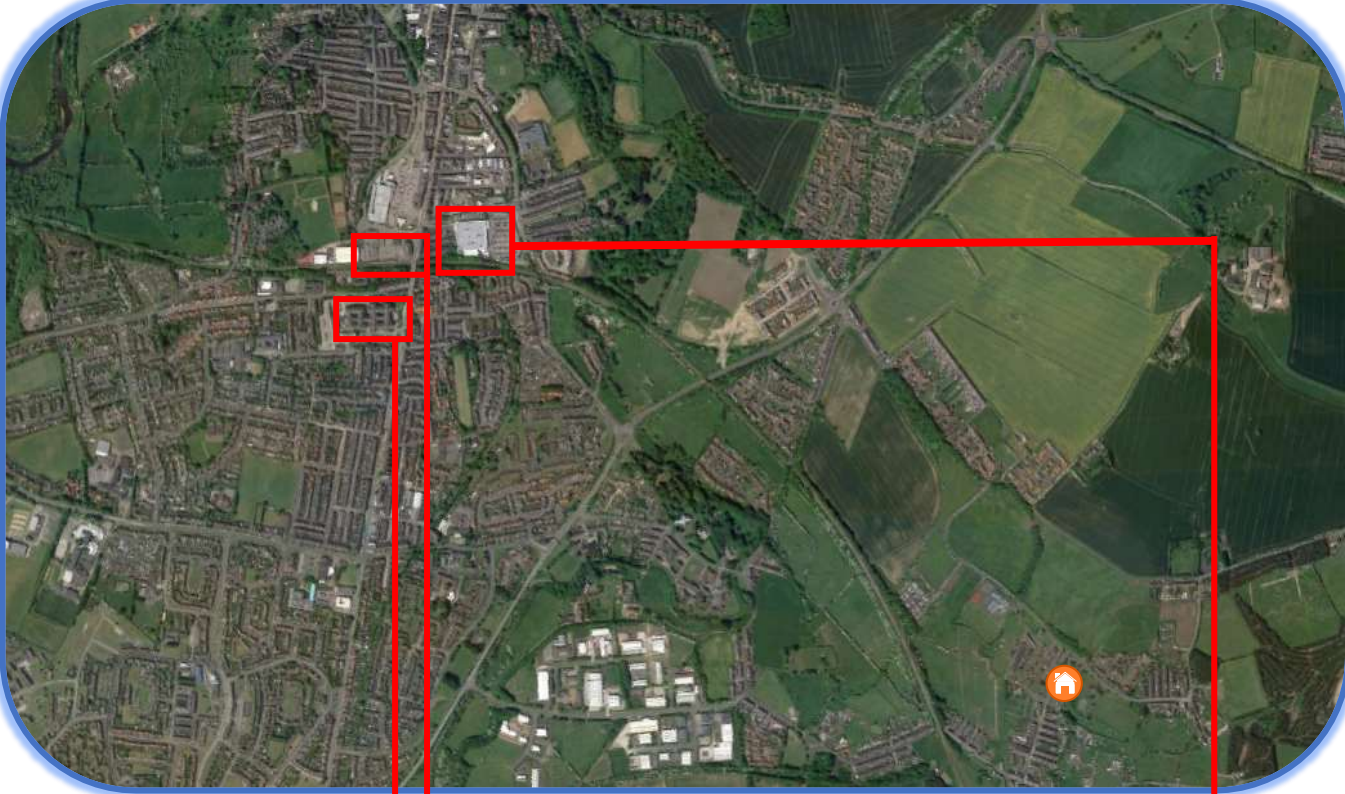




H2 Bishop Auckland– Standard 2 Bed

Community View

The property is a prime location close to local shops, schools and amenities.



Left: Bishop Auckland
Hospital
Bottom Left: Bishop
Auckland Train Station
Recreation Ground
Bottom Right: Supermarket





H2 Bishop Auckland– Standard 2 Bed

Lounge





H2 Bishop Auckland– Standard 2 Bed

Kitchen





H2 Bishop Auckland– Standard 2 Bed

Bathroom

It is very common in the North-East for the bathrooms to be situated downstairs.





H2 Bishop Auckland– Standard 2 Bed

Stairs and landing





H2 Bishop Auckland– Standard 2 Bed

Bedroom 1





H2 Bishop Auckland– Standard 2 Bed

Bedroom 2 and upstairs toilet





H2 Bishop Auckland– Standard 2 Bed

Rear view




H2 Bishop Auckland– Standard 2 Bed

Bishop Auckland Area – Near Durham City

Bishop Auckland is a town, part of County Durham, and is situated 20 mins (11 miles) South West of Durham centre and 40 mins west of Hartlepool town centre. It is also very close to many other neighbouring villages (such as Ferryhill) which have many local amenities. The local area is picturesque and is nearby the A-roads linking the North and Midlands of the UK.



Map Key

1. Local Schools
 2. Shops and Supermarkets
 3. High Street
 4. Train Station
 5. Bishop Auckland Hospital
 6. Park
-  Location of Property



H2 Bishop Auckland– Standard 2 Bed

Bishop Auckland, County Durham

A semi-rural location close to local countryside, rambling routes and heritage sites.

Town centre



Binchester Roman Fort



Auckland Castle





H2 Bishop Auckland– Standard 2 Bed

Durham City



Left and Bottom: The 11th Century Cathedral and Castle was once a site of pilgrimage in Medieval England and the latter is a World Heritage site and now the home of Durham University. The River Wear crosses through Durham.



Bottom: Saddler Street shopping, in the heart of the cathedral city, close to the River Wear and University Campus



Bottom: Southpoint Mall Shopping Centre





H2 Bishop Auckland– Standard 2 Bed

Hartlepool Town & Landmarks

Right: Town centre

Bottom: One of four shopping centres



Top: Port-side

Left: Marina

Bottom: National Museum of the Royal Navy

